













Beaufort Grange Development Plan



-  **The Nettleham 2328V2**
3 bedroom home
HOME 230
-  **The Tealby 2310**
3 bedroom home
HOMES 172, 175, 176 & 186
-  **The Dunston 2309**
3 bedroom home
HOMES 6, 7, 168 & 169

-  **The Linwood 2318**
3 bedroom home
HOMES 178 & 235
-  **The Normanby 2324**
3 bedroom home
HOMES 167, 179, 184, 231 & 234
-  **The Redbourne 2433**
4 bedroom home
HOMES 1, 177, 182, 185, 236 & 237

-  **The Ancaster 2434**
4 bedroom home
HOMES 173, 174 & 239
-  **The Somersby 2431**
4 bedroom home
HOME 228
-  **The Carrington 2421**
4 bedroom home
HOMES 3 & 4

-  **The Dembleby 2409**
4 bedroom home
HOMES 166 & 183
-  **The Middlethorpe 2513**
5 bedroom home
HOMES 5 & 227
-  **The Thurlby 1401V2**
4 bedroom home
HOME 240
-  **The Raithby 2404**
4 bedroom home
HOMES 2, 229 & 238
-  **Rented**
-  **Shared**

BCP = Bin Collection Point LAP = Local Area of Play

Every care has been taken to ensure the accuracy of these particulars, but the contents shall not form part of any contract and the vendors reserve the right to alter specification and/or design without notice. The site plan is drawn to show the relative position of individual properties. NOT TO SCALE. This is a two dimensional drawing and will not show land contours and gradients, boundary treatments or local authority street lighting. Footpaths subject to change. Purchasers are advised to check with our Sales Executives on the home of their choice. The site details and individual house types may be subject to planning variation. The landscaping shown on the computer-generated illustration of the development is for illustration purposes only.